

# Land Registry Compliant Map



Taitte  
Éireann

**CENTRE COORDINATES:**  
ITM 485148,613784

**PUBLISHED:** 18/06/2023  
**ORDER NO.:** 50340807\_2

**MAP SERIES:** 1:1,000  
**MAP SHEETS:** 5588-07  
1:1,000 5588-12

**COMPILED AND PUBLISHED BY:**

National Mapping Division of  
Taitte Éireann,  
Phoenix Park,  
Dublin 8,  
Ireland.  
D08F6E4

[www.taitte.ie](http://www.taitte.ie)

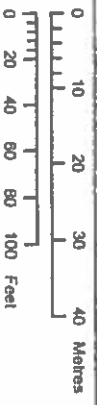
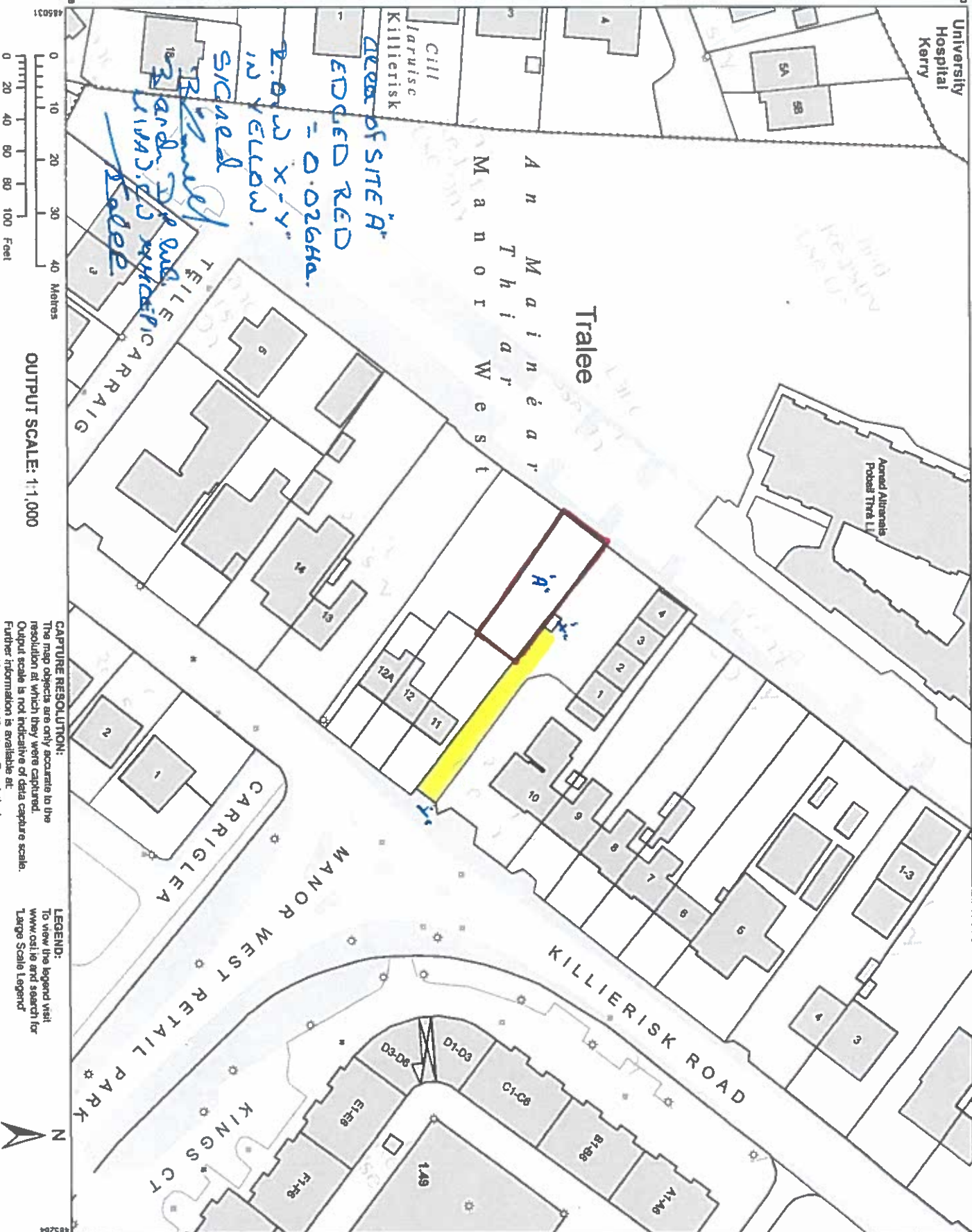

Any unauthorised reproduction infringes Taitte Éireann copyright.

No part of this publication may be copied, reproduced or transmitted in any form or by any means without the prior written permission of the copyright owner.

The representation on this map of a road, track or footpath is not evidence of the existence of a right of way in Ireland.

Topographic maps produced by the National Mapping Division of Taitte Éireann may show legal property boundaries, nor do they show ownership of physical features.

© National Mapping Division of Taitte Éireann, 2023. All rights reserved.



OUTPUT SCALE: 1:1,000

**CAPTURE RESOLUTION:**  
The map objects are only accurate to the resolution at which they were captured. Output scale is not indicative of data capture scale. Further information is available at: [www.os.ie](http://www.os.ie), search 'Capture Resolution'

**LEGEND:**  
To view the legend visit [www.os.ie](http://www.os.ie) and search for 'Large Scale Legend'

